Historic Annexations

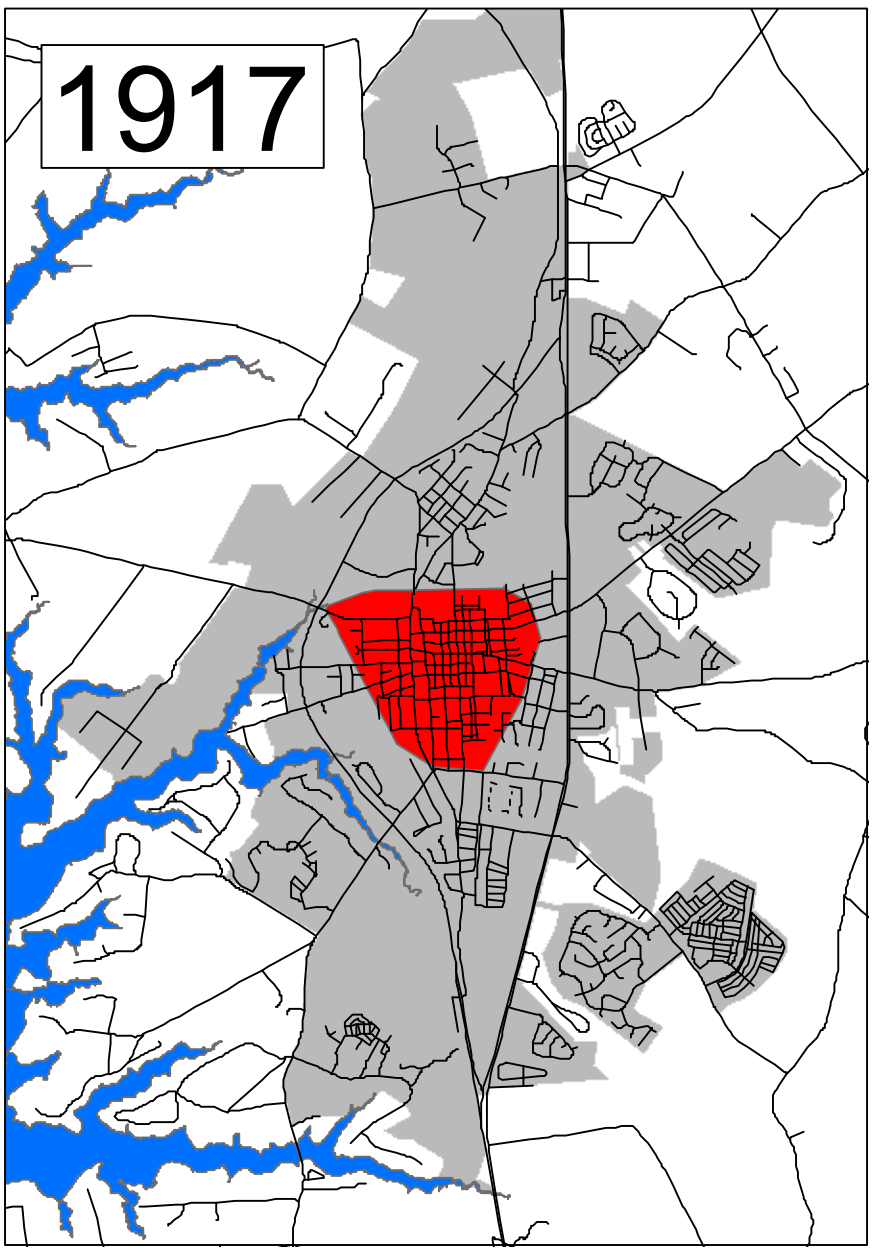

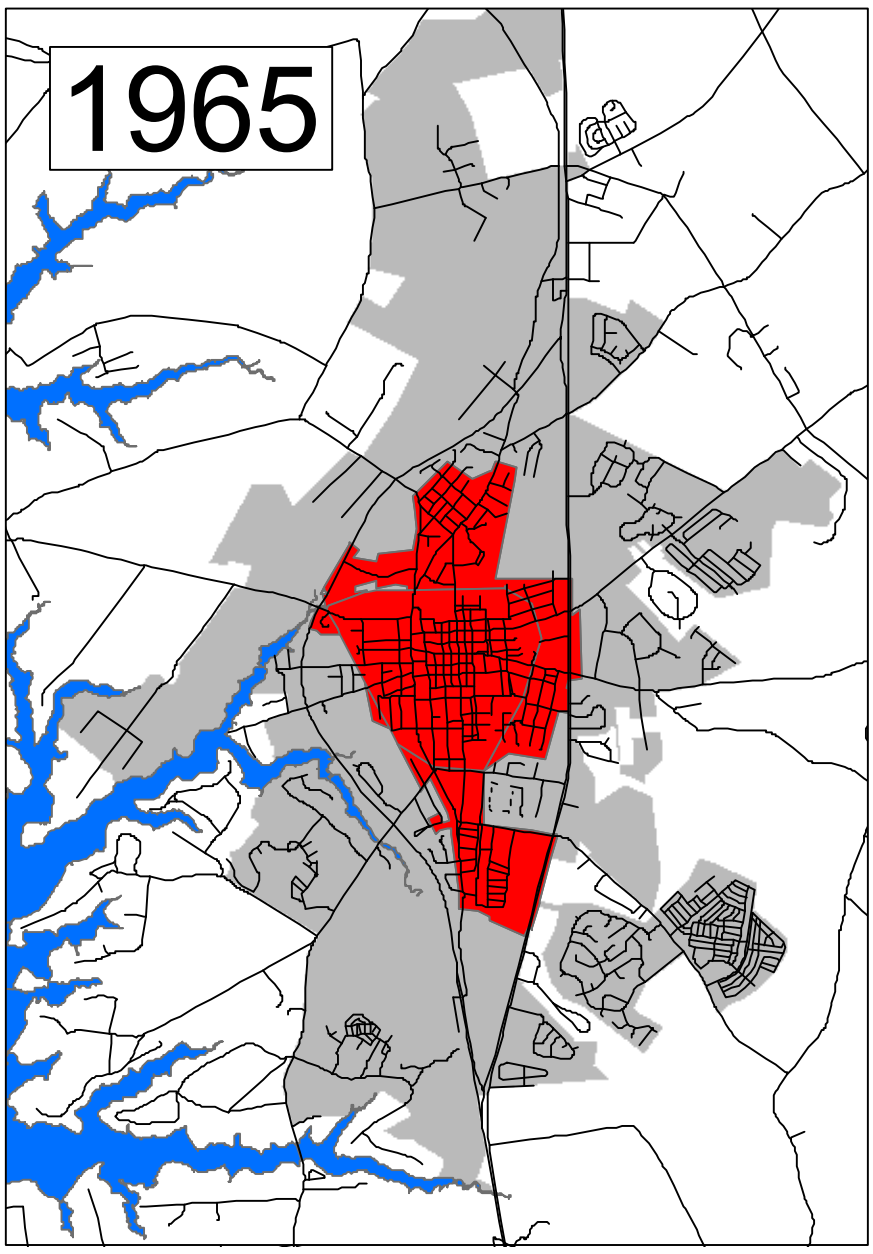

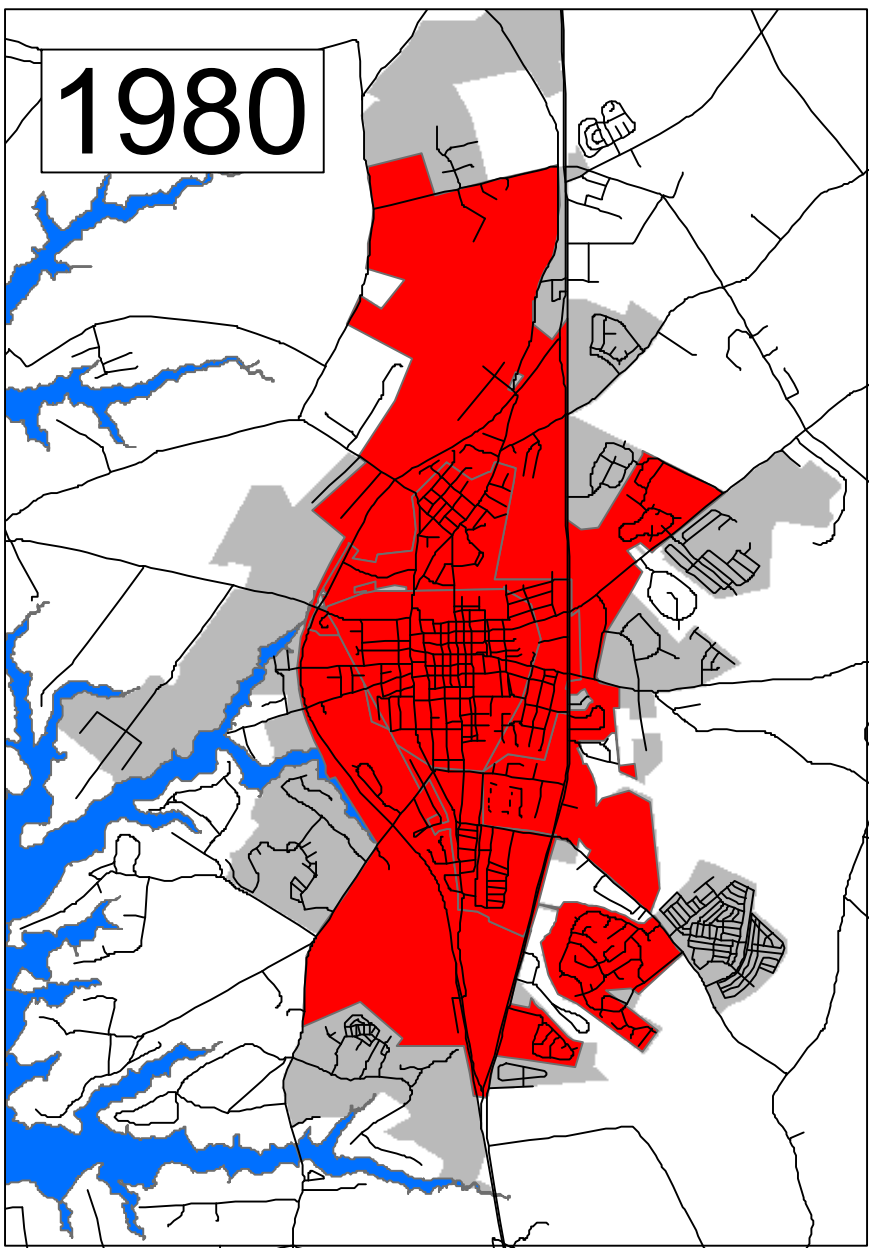

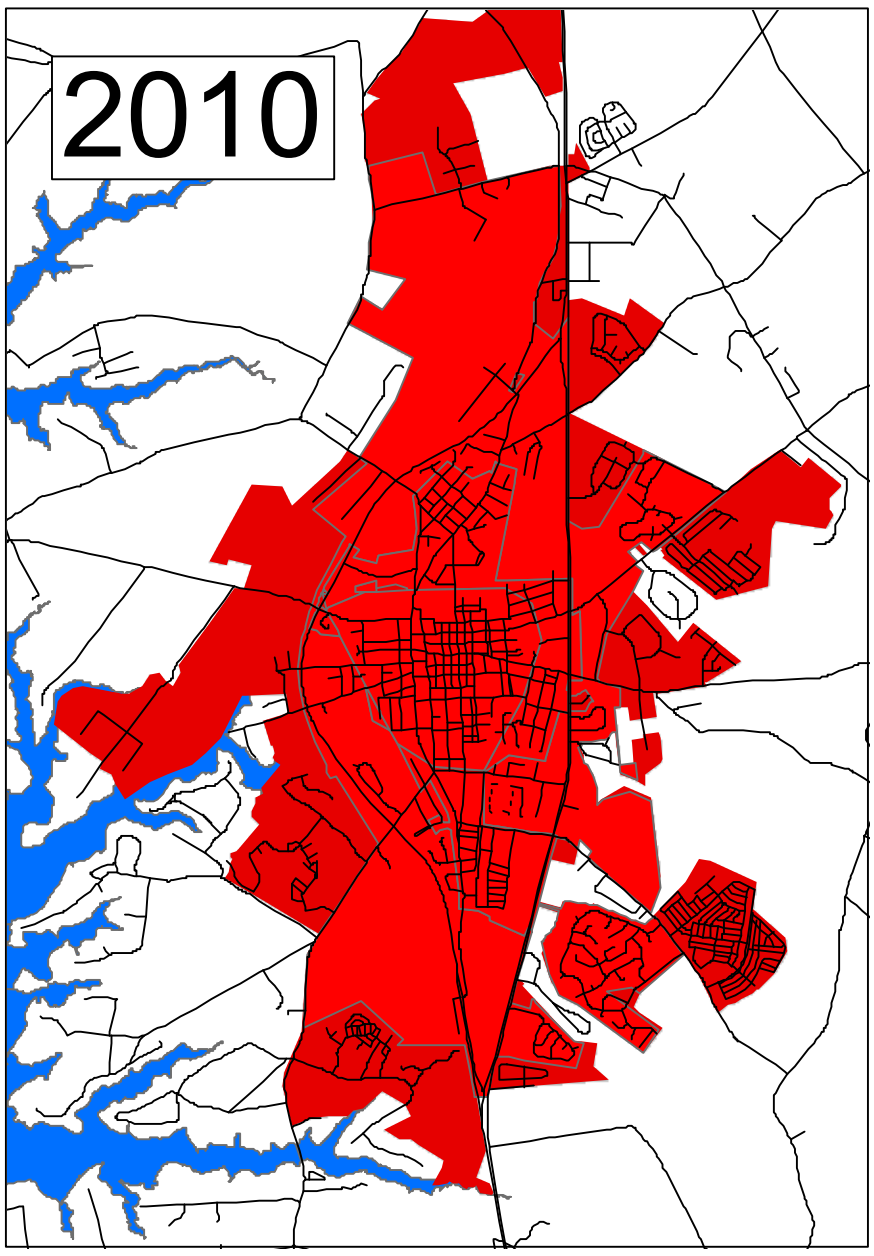

0 2,750 5,500 11,000
Feet

N

Historic Annexations

Town of Easton 2009 Comprehensive Plan

Date: 4/16/09 Scale: 1:36,000

Created: Easton Department of Planning